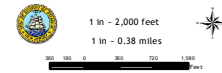
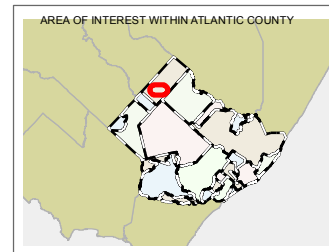
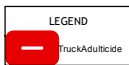




HAMMONTON TRUCK ULV
 AUGUST 21, 2018
 OFFICE OF MOSQUITO CONTROL
 ATLANTIC COUNTY, NJ



This map is for demonstration purposes only and was not developed in accordance with National Map Accuracy Standards. Any use of this product with respect to accuracy and precision shall be the sole responsibility of the user. The map was developed in part, using New Jersey Department of Environmental Protection Information System (GIS) digital data, in conjunction with the Atlantic County Office of Geographic Information Systems and the Atlantic County Office of Mosquito Control. This secondary product has not been verified by NJDEP and is not state authorized. The geospatial accuracy and precision of the GIS data contained in this map has not been developed nor verified by a professional licensed land surveyor and shall not be nor is intended to be used in matters requiring delineation and location of true ground horizontal and/or vertical control. File: HammontonGroundULV_08_21_18.mxd Printed on: 8/17/2018